
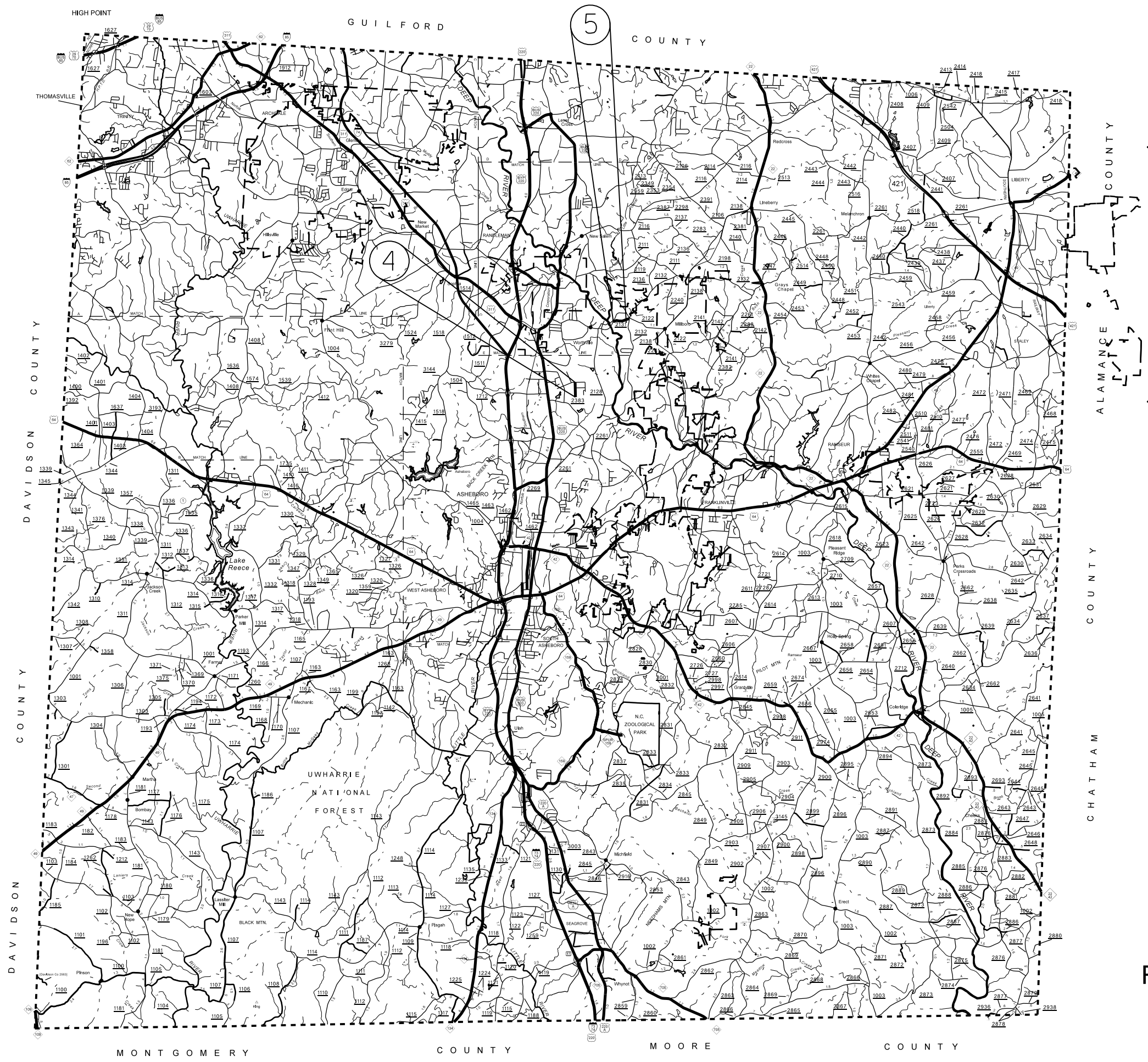


CHATHAM COUNTY

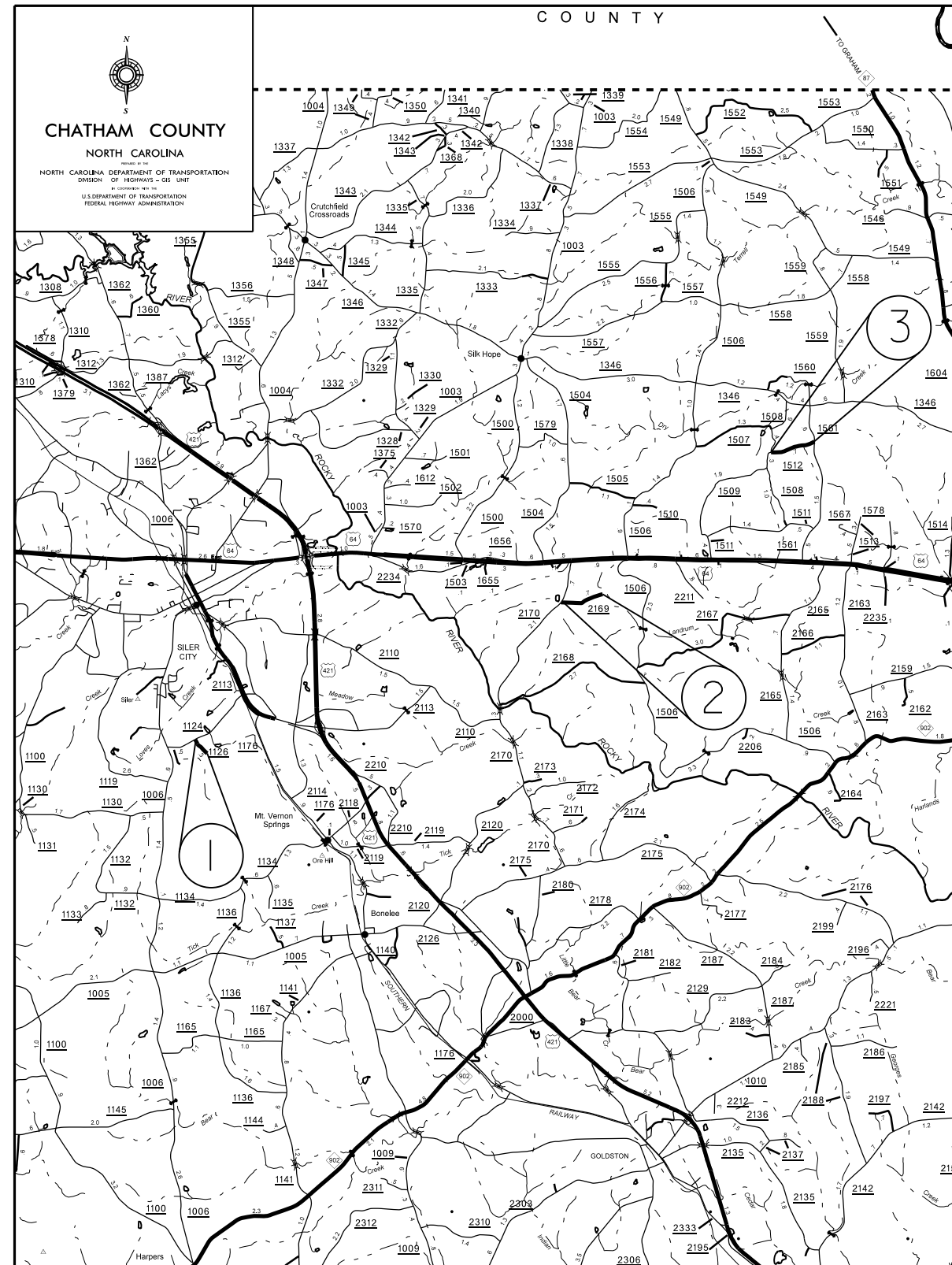
BASE AND PAVE MAP



RANDOLPH COUNTY
BASE AND PAVE MAP

040397
9/01/14 10:41:12 AM
04-FEB-2014 15:56:12
D:\District Submittal\2014 Randolph Overview Map.dgn

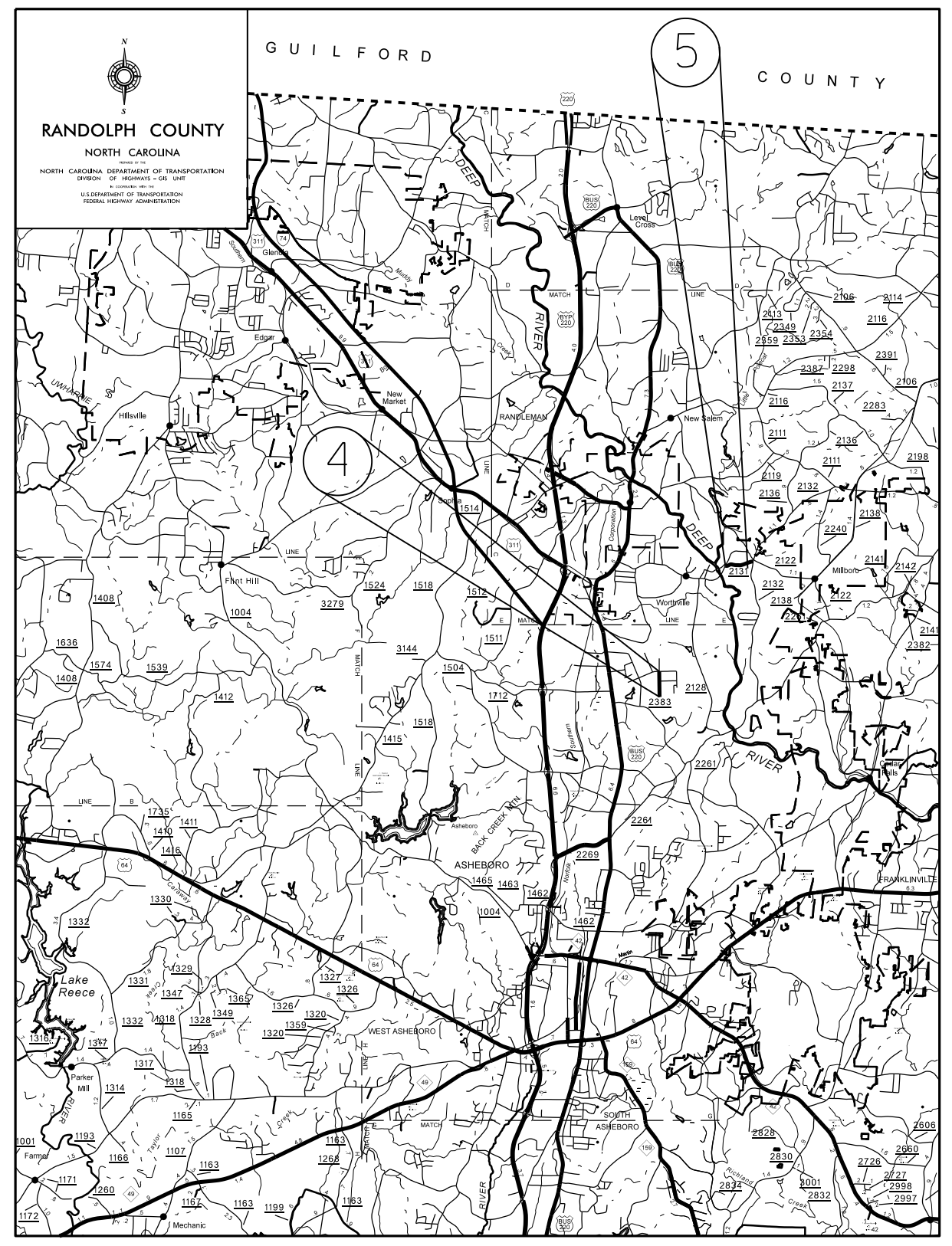
MAPS #1, #2 and #3



040397

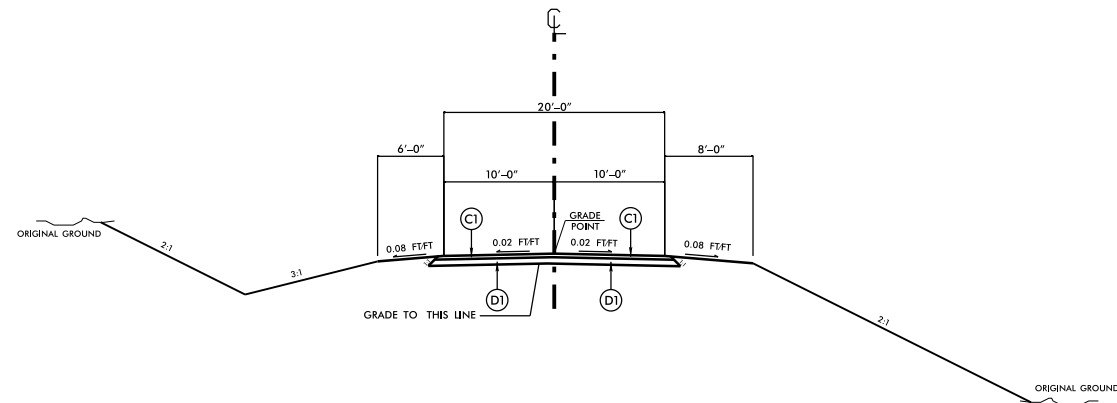
1910\FEB-2014 1556\137\District Submittal\2014 Chatham Vicinity Map.dgn

MAPS #4 AND #5



040397
 04-FEB-2014 15:54:137.District Submittal\2014 Randolph Vicinity Map.dgn

TYPICAL SECTION NO. 1
MAP 1

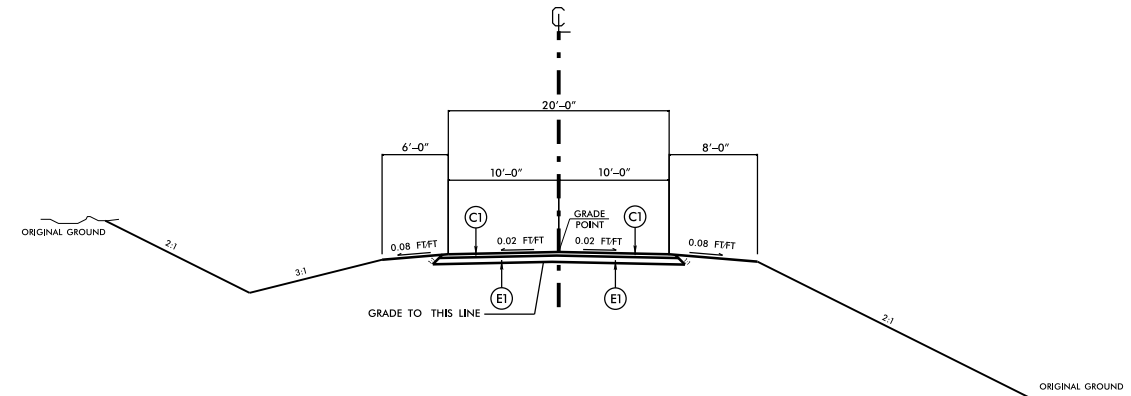


CHATHAM COUNTY
SR 1126 (JONES RD)

PAVEMENT SCHEDULE

C1	PROP. APPROX. 2" ASPHALT CONCRETE SURFACE COURSE, TYPE S9.5B, AT AN AVERAGE RATE OF 224 LBS. PER SQ. YD.
D1	PROP. APPROX. 4" ASPHALT CONCRETE INTERMEDIATE COURSE, TYPE I19.0B, AT AN AVERAGE RATE OF 456 LBS. PER SQ. YD.

TYPICAL SECTION NO. 2
MAPS 2, 3 AND 5



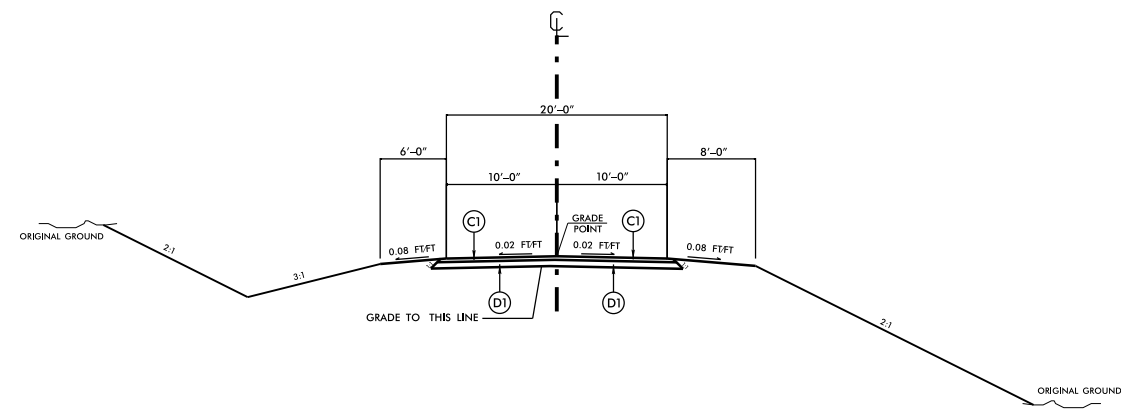
CHATHAM COUNTY
SR 2169 (ZEB FERGUSON RD)
SR 1512 (LINDO JOHNSON RD)

RANDOLPH COUNTY
SR 2131 (HODGE RD)

PAVEMENT SCHEDULE

C1	PROP. APPROX. 1.5" ASPHALT CONCRETE SURFACE COURSE, TYPE SF9.5A, AT AN AVERAGE RATE OF 165 LBS. PER SQ. YD.
E1	PROP. 10" COMPACTED AGGREGATE BASE COURSE.

TYPICAL SECTION NO. 3
MAP 4



RANDOLPH COUNTY
SR 2383 (LEONAE DR)

PAVEMENT SCHEDULE	
C1	PROP. APPROX. 1.5" ASPHALT CONCRETE SURFACE COURSE, TYPE SF9.5A, AT AN AVERAGE RATE OF 165 LBS. PER SQ. YD.
D1	PROP. APPROX. 4" ASPHALT CONCRETE INTERMEDIATE COURSE, TYPE 119.0B, AT AN AVERAGE RATE OF 456 LBS. PER SQ. YD.

PROJECT NO.	SHEET NO.	TOTAL NO.
8C.019101, 8C.019114	7	7
8C.019115, 8C.076139, 8C.076143		

SUMMARY OF QUANTITIES

PROJECT NO.	COUNTY	MAP NO.	ROUTE	DESCRIPTION	TYP	LANES	FINAL SURFACE TESTING REQUIRED	WARM MIX ASPHALT REQUIRED	LENGTH MI	WIDTH FT	FINE GRADING LS	AGGREGATE BASE COURSE TONS	INCIDENTAL STONE BASE TONS	SHOULDER RECONSTRUCTION SMI	PRIME COAT GAL	INTERMEDIATE COURSE, I19.0B TONS	SURFACE COURSE, S9.5B TONS	SURFACE COURSE, SF9.5A TON	ASPHALT BINDER FOR PLANT MIX TONS
8C.019101	Chatham	1	SR 1126 (JONES RD)	FROM SR 1124 (GLOSSON RD) TO DEAD END	1	2	NO	NO	0.3	20	0.12	25	25	0.60		816	355		60
TOTAL FOR MAP NO. 1									0.3		0.12	25	25	0.60		816	355		60
TOTAL FOR PROJ NO. 8C.019101									0.3		0.12	25	25	0.60		816	355		60
8C.019114	Chatham	2	SR 2169 (ZEB FERGUSON RD)	FROM SR 2170 (RIVES CHPL. CH. RD) TO DEAD END	2	2	NO	NO	0.7	20	0.26	4,700	10	1.40	2,900			778	52
TOTAL FOR MAP NO. 2									0.7		0.26	4,700	10	1.40	2,900			778	52
TOTAL FOR PROJ NO. 8C.019114									0.7		0.26	4,700	10	1.40	2,900			778	52
8C.019115	Chatham	3	SR 1512 (LINDO JOHNSON RD)	FROM SR 1508 (CLARK SELF RD) TO SR 1561 (BUCKNER CLARD RD)	2	2	NO	NO	0.7	20	0.26	4,700	10	1.40	2,900			860	58
TOTAL FOR MAP NO. 3									0.7		0.26	4,700	10	1.40	2,900			860	58
TOTAL FOR PROJ NO. 8C.019115									0.7		0.26	4,700	10	1.40	2,900			860	58
8C.076139	Randolph	4	SR 2383 (LEONAE DR)	FROM SR 2312 (MORNING GLORY DR) TO DEAD END	3	2	NO	NO	0.43	20	0.16	25	32	0.86		1,170		488	89
TOTAL FOR MAP NO. 4									0.43		0.16	25	32	0.86		1,170		488	89
TOTAL FOR PROJ NO. 8C.076139									0.43		0.16	25	32	0.86		1,170		488	89
8C.076143	Randolph	5	SR 2131 (HODGE RD)	FROM SR 2122 (WORTHVILLE RD) TO SR 2132 (GEORGE YORK RD)	2	2	NO	NO	0.53	20	0.20	3,450	10	1.06	2,300			623	42
TOTAL FOR MAP NO. 5									0.53		0.20	3,450	10	1.06	2,300			623	42
TOTAL FOR PROJ NO. 8C.076143									0.53		0.20	3,450	10	1.06	2,300			623	42
GRAND TOTAL									2.66		1.00	12,900	87	5.32	8,100	1,986	355	2,749	301

PROJECT NO.	COUNTY	MAP NO.	ROUTE	DESCRIPTION	TYP	LANES	FINAL SURFACE TESTING REQUIRED	WARM MIX ASPHALT REQUIRED	LENGTH MI	WIDTH FT	BLOTTING SAND TON	SEED & MULCHING AC	SEED FOR REPAIR SEEDING LB	FERTILIZER FOR REPAIR SEEDING TON	4399000000-N TEMPORARY TRAFFIC CONTROL LS	4810000000-E 4" WHITE PAINT LF	4810000000-E 4" YELLOW PAINT LF
8C.019101	Chatham	1	SR 1126 (JONES RD)	FROM SR 1124 (GLOSSON RD) TO DEAD END	1	2	NO	NO	0.3	20		0.45	10	0.10	0.20		
TOTAL FOR MAP NO. 1									0.3			0.45	10	0.10	0.20		
TOTAL FOR PROJ NO. 8C.019101									0.3			0.45	10	0.10	0.20		
8C.019114	Chatham	2	SR 2169 (ZEB FERGUSON RD)	FROM SR 2170 (RIVES CHPL. CH. RD) TO DEAD END	2	2	NO	NO	0.7	20	20	0.70	10	0.10	0.20		
TOTAL FOR MAP NO. 2									0.7		20	0.70	10	0.10	0.20		
TOTAL FOR PROJ NO. 8C.019114									0.7		20	0.70	10	0.10	0.20		
8C.019115	Chatham	3	SR 1512 (LINDO JOHNSON RD)	FROM SR 1508 (CLARK SELF RD) TO SR 1561 (BUCKNER CLARD RD)	2	2	NO	NO	0.7	20	20	1.05	10	0.10	0.20	15,064	15,064
TOTAL FOR MAP NO. 3									0.7		20	1.05	10	0.10	0.20	15,064	15,064
TOTAL FOR PROJ NO. 8C.019115									0.7		20	1.05	10	0.10	0.20	30,128	
8C.076139	Randolph	4	SR 2383 (LEONAE DR)	FROM SR 2312 (MORNING GLORY DR) TO DEAD END	3	2	NO	NO	0.43	20		0.65	20	0.10	0.20		
TOTAL FOR MAP NO. 4									0.43			0.65	20	0.10	0.20		
TOTAL FOR PROJ NO. 8C.076139									0.43			0.65	20	0.10	0.20		
8C.076143	Randolph	5	SR 2131 (HODGE RD)	FROM SR 2122 (WORTHVILLE RD) TO SR 2132 (GEORGE YORK RD)	2	2	NO	NO	0.53	20	20	0.80	20	0.10	0.20	11,406	11,406
TOTAL FOR MAP NO. 5									0.53		20	0.80	20	0.10	0.20	11,406	11,406
TOTAL FOR PROJ NO. 8C.076143									0.53		20	0.80	20	0.10	0.20	22,812	
GRAND TOTAL									2.66		60	3.65	70	0.50	1.00	52,940	